

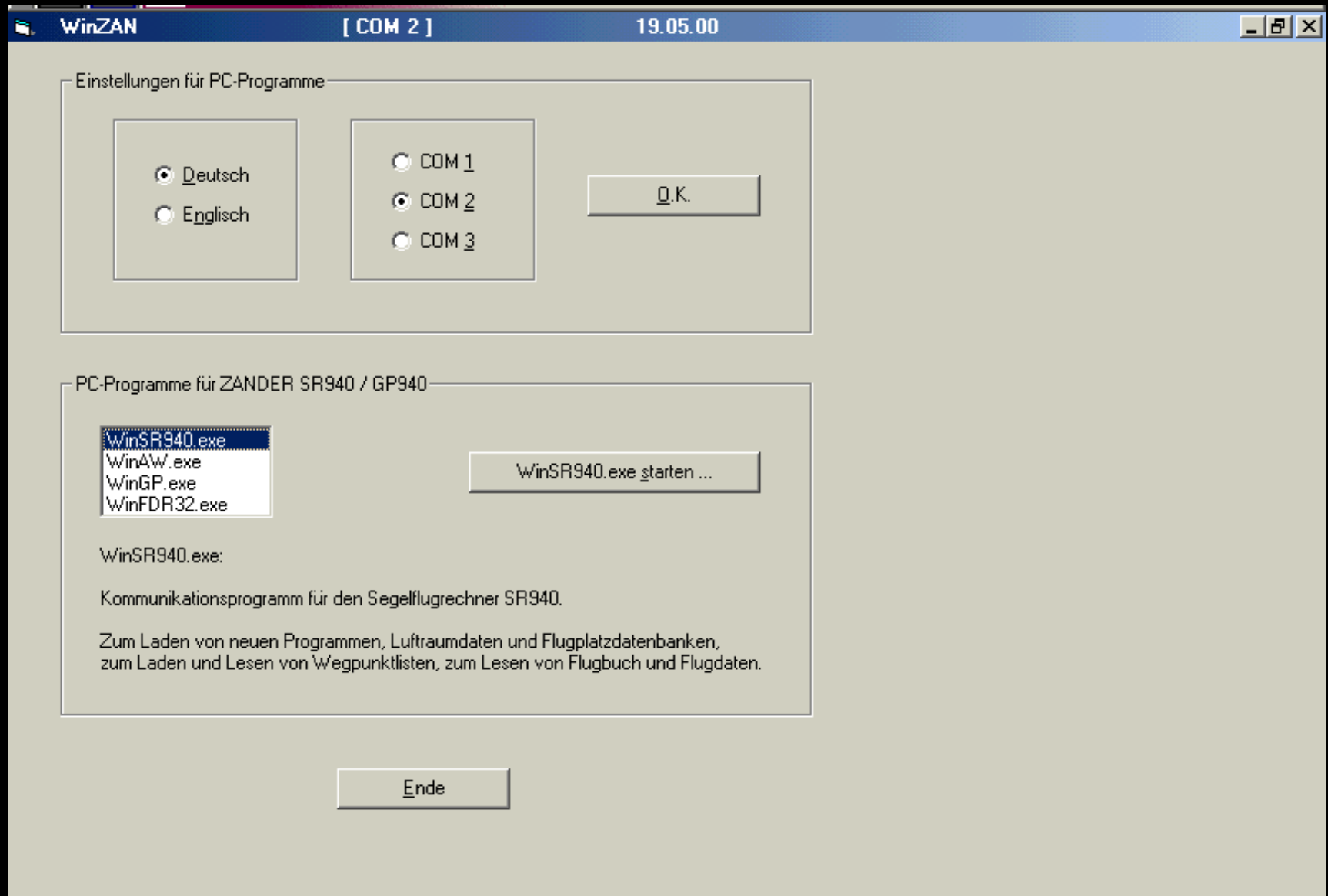


VÄSTERÅS SEGELFLYGKLUBB

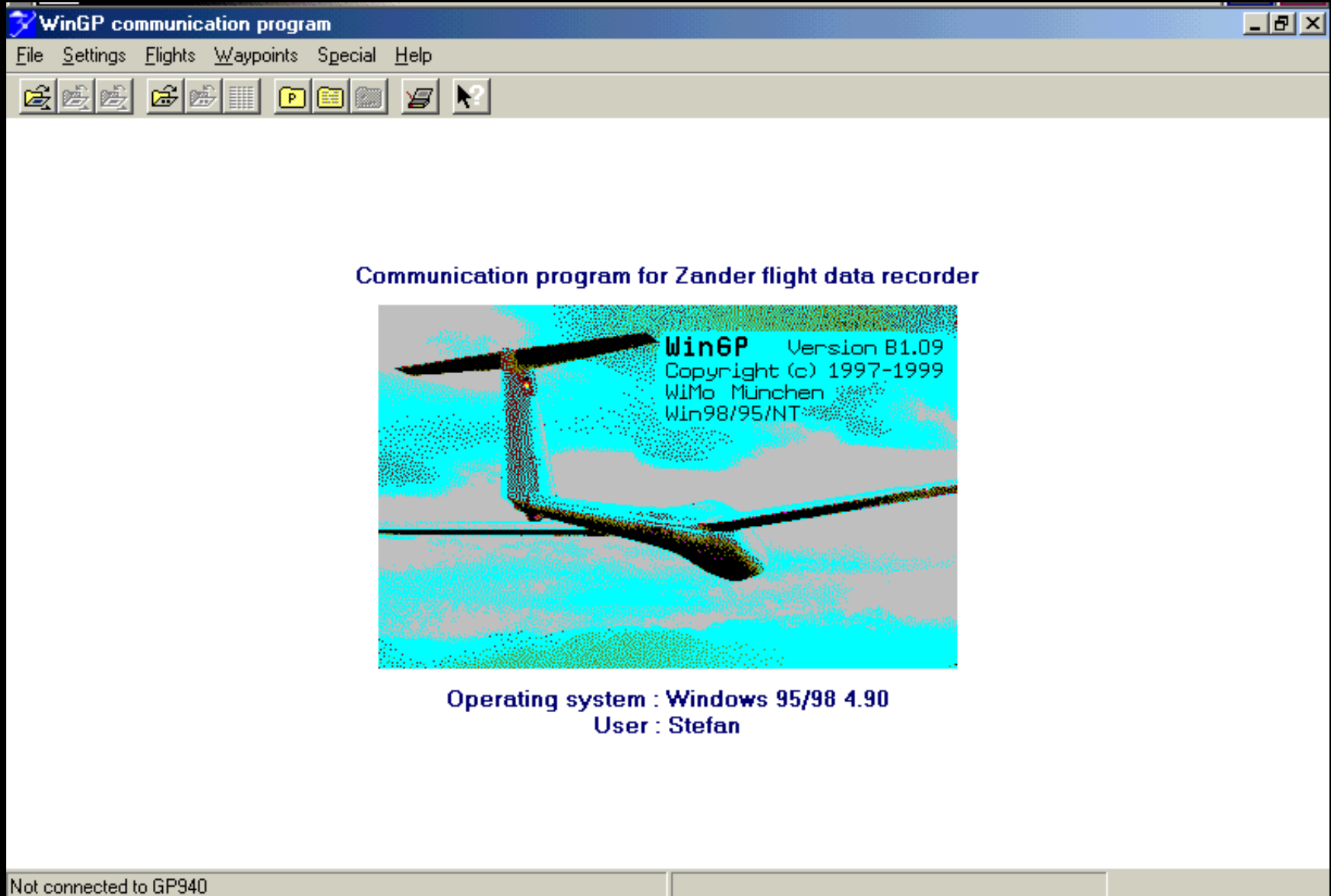
# Zander SR940 GP940/941

Programvara

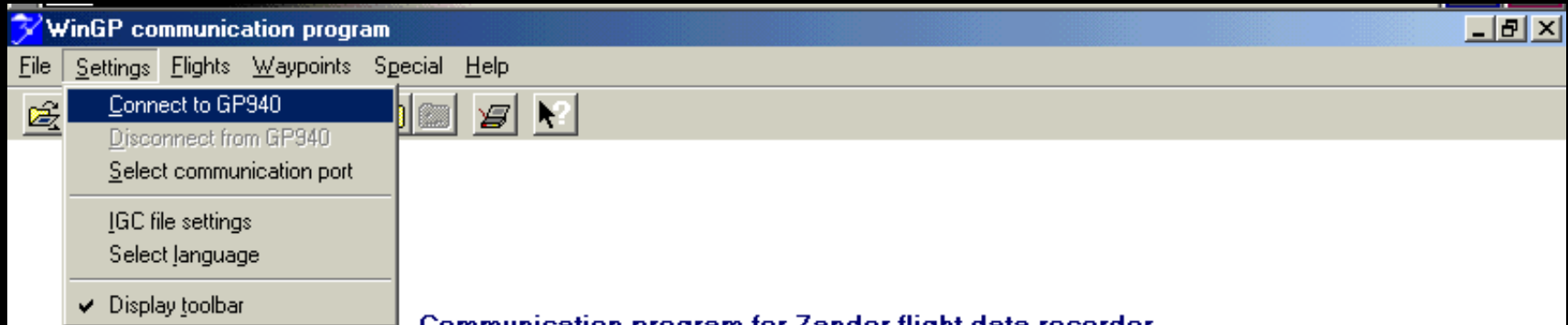
# Programvara Startside



# Program – GP940



# Program – GP940

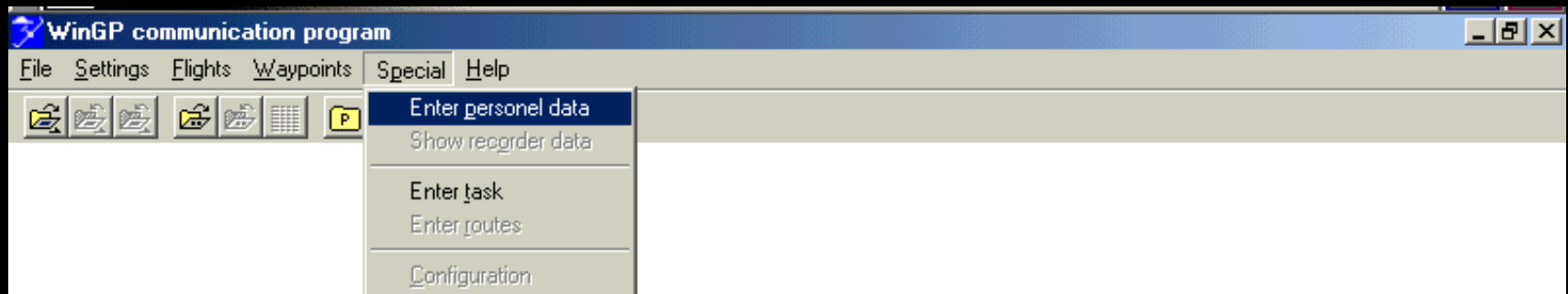


Communication program for Zander flight data recorder



Operating system : Windows 95/98 4.90  
User : Stefan

# Program – GP940



Communication program for Zander flight data recorder



Operating system : Windows 95/98 4.90  
User : Stefan

# Program – GP940

**Personel data** [X]

Name	Kalle Flygare
Glider type	Duo Discus
Competition class	Tvåsits
Registration	SE-DUO
Competition number	U0

[Write] [Read] [Ok] [Alt]

**Enter task** [X]

Date of the flight: 23.02.02

Declaration: [ ] [ ]

Selection	No.	Waypoint	Latitude	Longitude
[ ]	[ ]	[ ]	[ ]	[ ]
[ ]	[ ]	[ ]	[ ]	[ ]
[ ]	[ ]	[ ]	[ ]	[ ]
[ ]	[ ]	[ ]	[ ]	[ ]

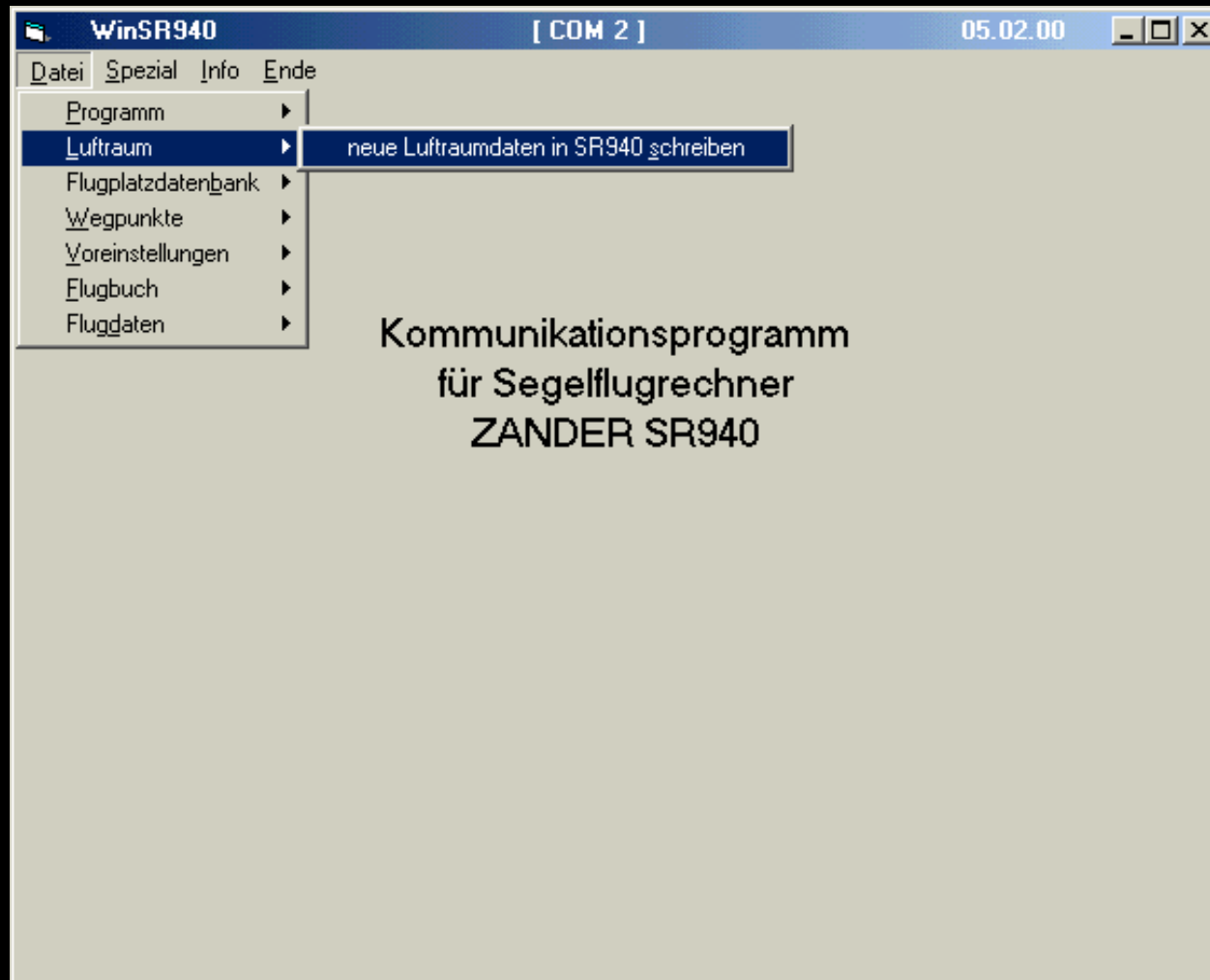
[>] [Ins] [Del]

Number of waypoints: 0

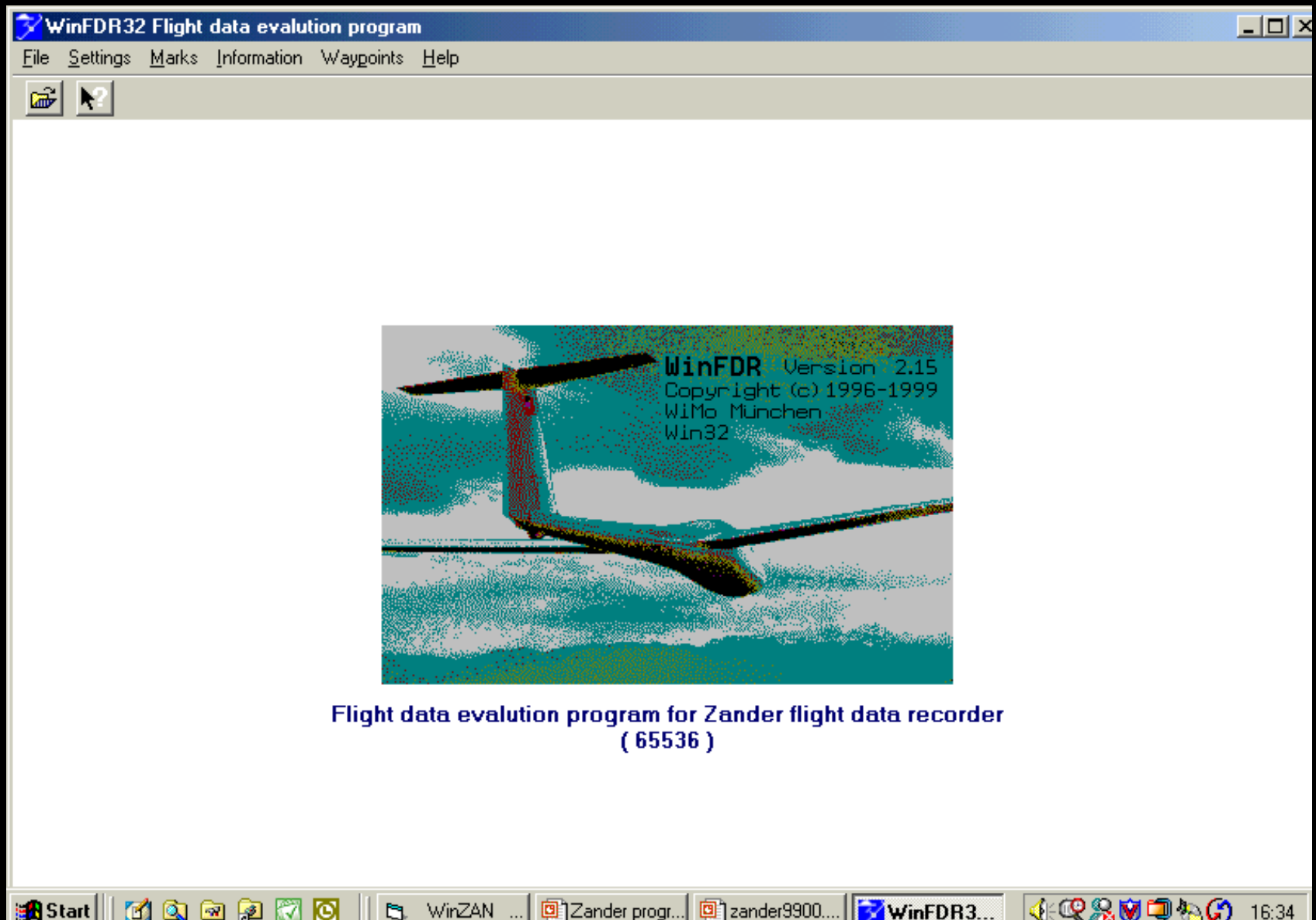
Distance: 0.0 km

[Read] [Write] [Abort] [Ok]

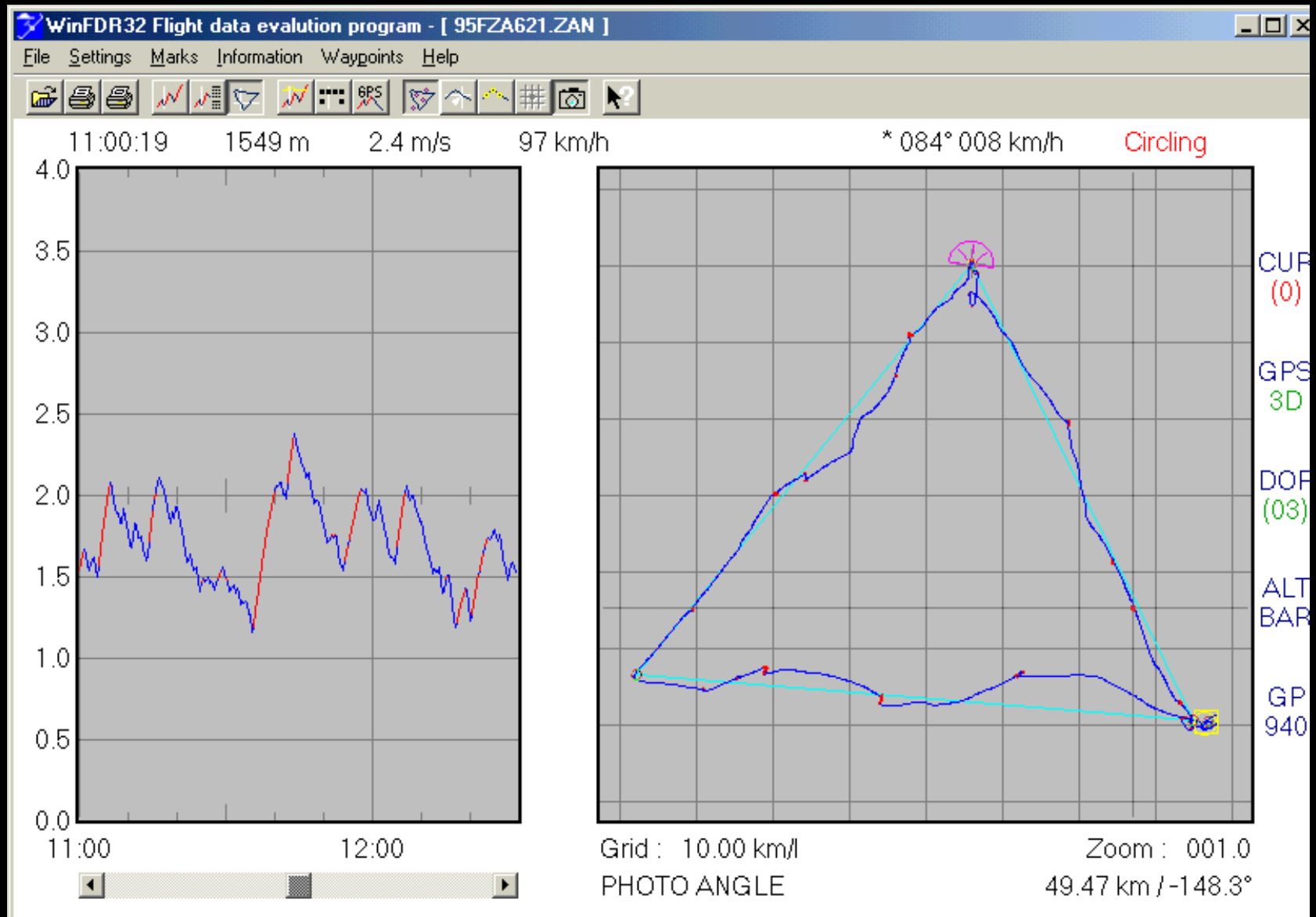
# Program - SR940



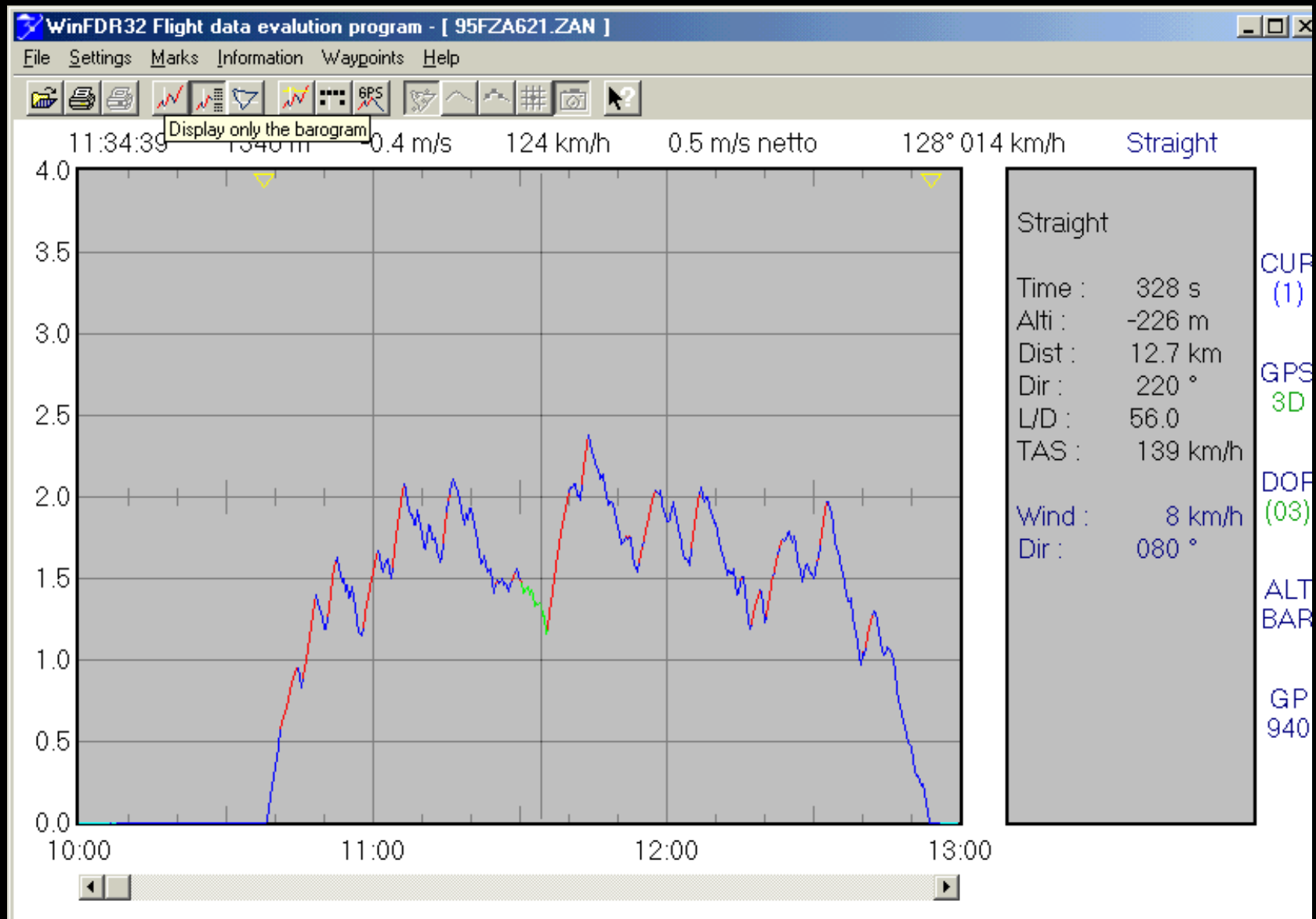
# Programvara - Utvärdering



# Programvara - Utvärdering



# Programvara - Utvärdering



# Programvara - Utvärdering

**Statistic 1** [X]

Elapsed time	02:16:08
Altitude change	1 m
Distance	243.0 km
Speed	107.1 km/h
Cruising speed	107.1 km/h
Circling time	26.1 %
Total altitude gain	4979 m
Mean rate of climb	2.34 m/s
Mean L/D	48.8

Ok

**Statistic 2** [X]

Circling	26.1 %	35.5 min	4979 m	
Straight	73.9 %	100.7 min	-4978 m	243.0 km

<	-1.0	-0.5	0.0	0.5	1.0	1.5	2.0	3.0	4.0	5.0	>	m/s
	1.7	0.3	1.1	1.1	1.7	2.5	4.1	6.7	8.1	5.3	1.8	0.9 min
	-270	-17	-26	11	64	173	405	906	1529	1311	553	340 m

<	80	100	120	140	160	180	200	220	240	260	>	km/h
	0.4	0.5	12.7	27.1	37.3	17.9	3.2	1.6	0.0	0.0	0.0	0.0 min
	0.3	0.7	23.4	58.3	93.9	50.7	10.1	5.5	0.0	0.0	0.0	0.0 km
	-11	102	1146	403	-3252	-2511	-527	-328	0	0	0	0 m

Net mean	0.37 m/s	Total net altitude gain	2211 m
----------	----------	-------------------------	--------

Ok